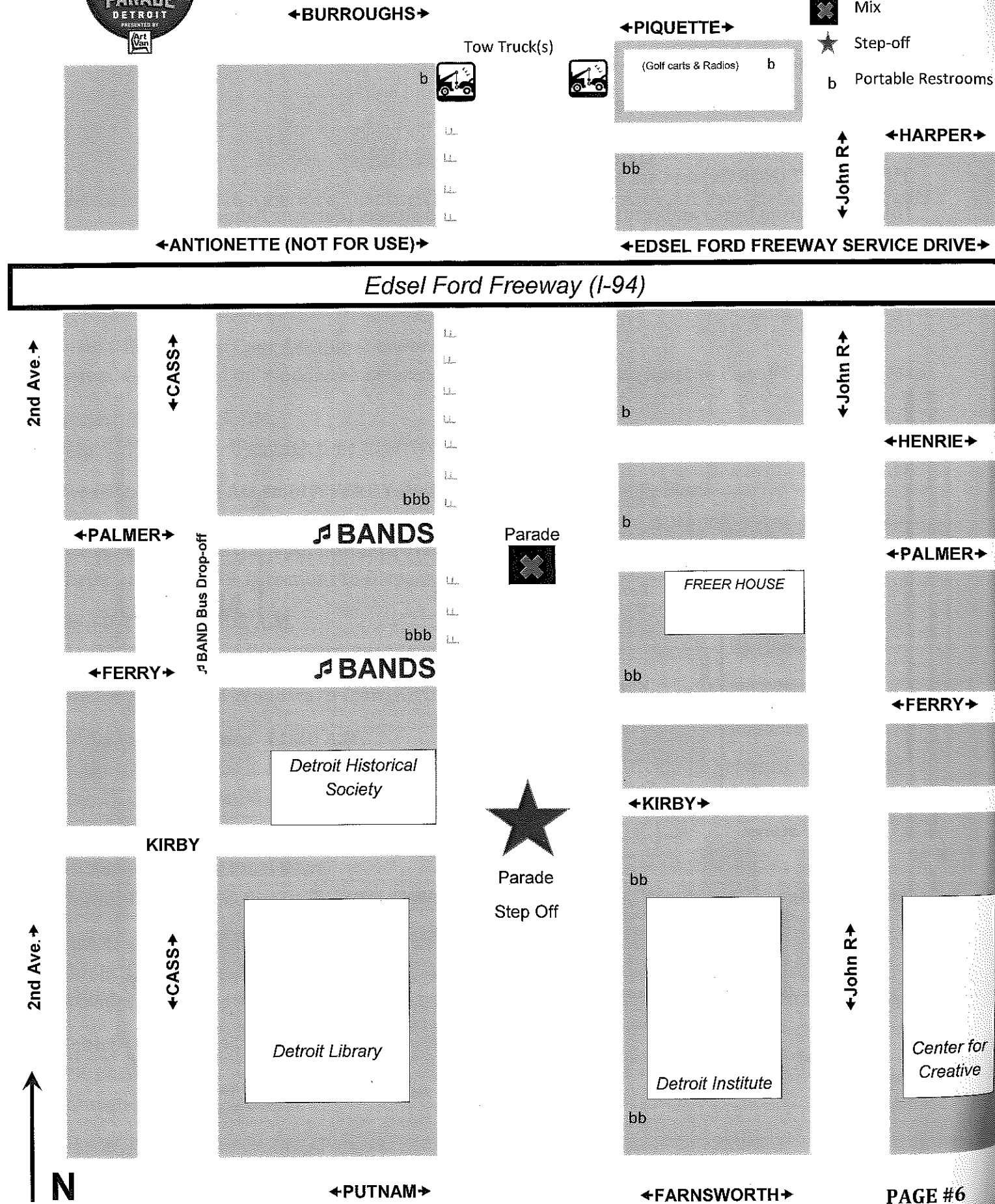




2016 Assembly Map for Marching Bands

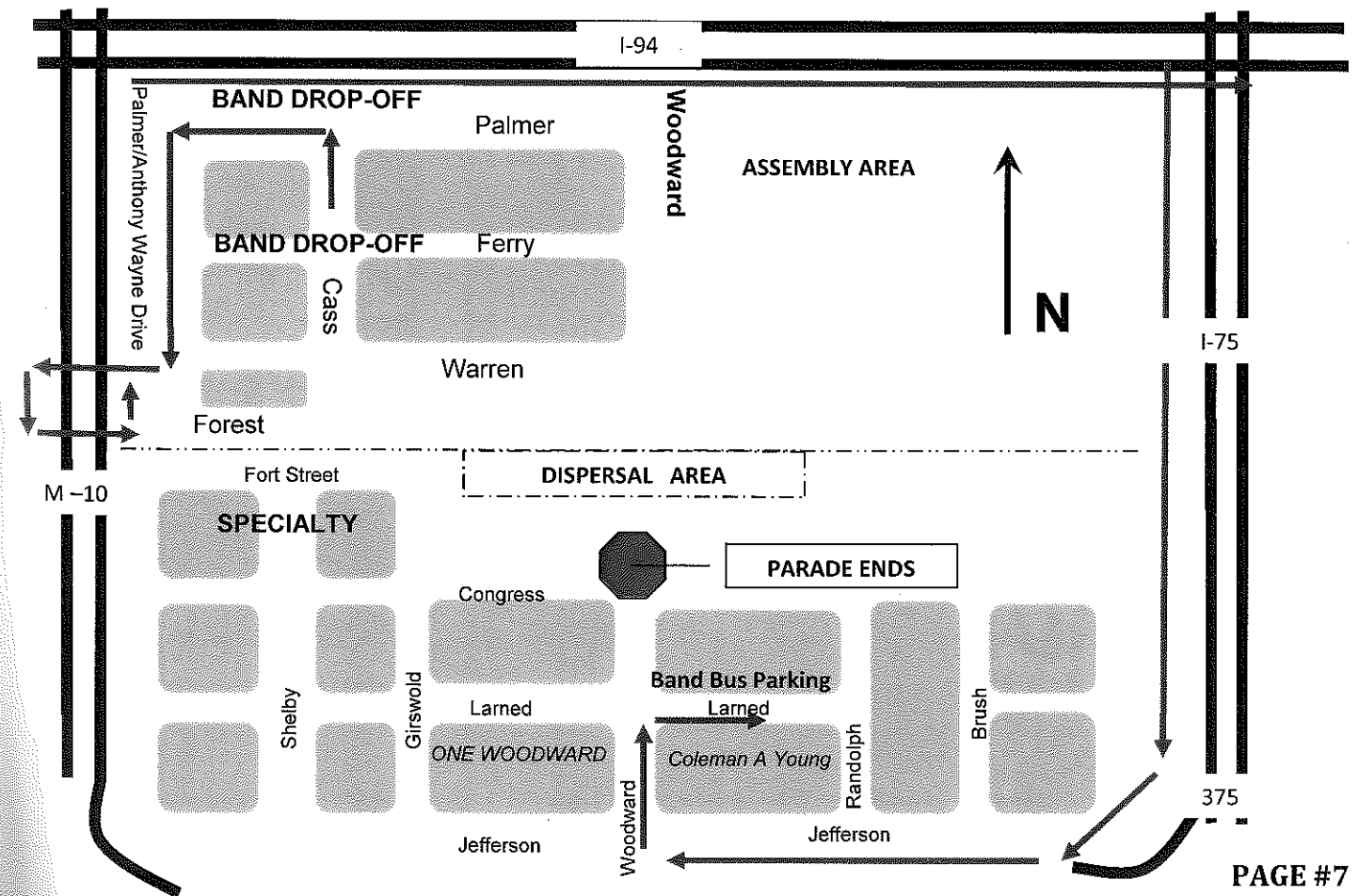
MAP LEGEND

- Floats
- Mix
- Step-off
- Portable Restrooms



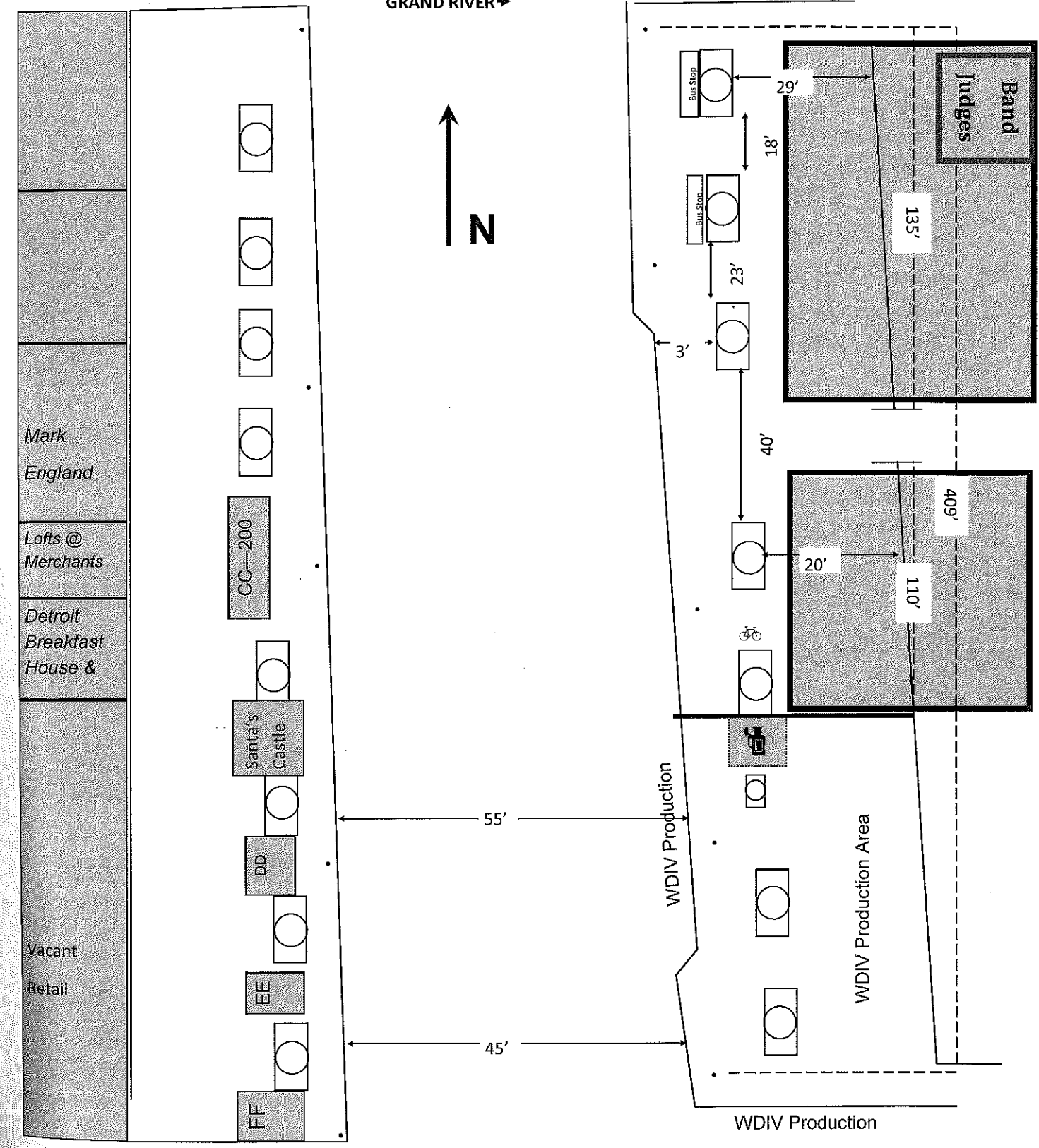
Band Bus Route to Dispersal

NORTH on Cass Avenue to Palmer Ave.
 TURN LEFT (WEST) on Palmer to Southbound Palmer/Anthony Wayne Dr/W. Third St
 PROCEED TO WARREN AVE
 TURN RIGHT (WEST) on Warren Ave and proceed to the Lodge/M-10 service drive
 Turn Left (SOUTH) at Lodge/M-10 service drive
 Proceed to Forest Ave. Turn LEFT (WEST) over overpass
 Turn Left (NORTH) on Lodge/M-10 Service drive
 Enter Northbound Lodge/M-10 on Left
 Immediately exit onto Eastbound I-94 (Port Huron) Proceed to I-75 South (Toledo)
 I-75 South to I-375 South.
 Exit at Jefferson Avenue West.
 Turn RIGHT (North) at Woodward Avenue.
 Turn RIGHT onto Larned.
 Band buses will be parked on Larned between Randolph and Woodward.



TV Zone & Band Judges

GRAND RIVER →



← STATE

All Performance Bleachers

Compuware



- ☆ - Parade Step Off
- - Parade Route
- 📺 - TV Zone
- ☆ - Parade Ends

The Parade will Step Off at Kirby and Woodward Ave.

The Parade will travel south on Woodward Ave. through the TV Zone at Grand River and Woodward Ave. for the LIVE broadcast on WDIV Local 4 from 10:00-12:00pm.

The Parade will end at Woodward Ave. and Congress

